



# GRAND CANYON VISITOR GUIDE

## THE SOUTH RIM

### WEATHER

#### SUMMER

LOW 70S-MID 80S

#### WINTER


LOW-MID 40S

### ELEVATION

7,000 ft

## GRAND CANYON VILLAGE

The Grand Canyon Village contains many of the Grand Canyon's most iconic buildings and landmarks.



### HOPI HOUSE

Built in 1904, Hopi House still operates as a market for local artisans.



### BRIGHT ANGEL LODGE

Check out the lobby fireplace - it showcases the entire geological history of the Grand Canyon!



### LOOKOUT STUDIO

Lookout Studio was built using native rocks to appear as though it blends in with the Rim.



### KOLB STUDIO

Kolb Studio was one of the earliest businesses at the Grand Canyon.

## TOURISM AT THE SOUTH RIM

The South Rim is owned and operated by the National Park Service. As part of the Grand Canyon National Park, the South Rim is the most highly developed region of the Grand Canyon.

### SOUTH RIM SERVICES

- Hotels
- Restaurants
- Gift shops
- Museums
- Visitor centers
- Ranger demonstrations
- Shuttle buses



# GRAND CANYON VISITOR GUIDE

## SOUTH RIM

### VIEWPOINTS

#### HERMIT'S REST ROAD (WEST)



##### PIMA POINT

Clear views of the Colorado River and over 40 miles of the Grand Canyon.



##### MOHAVE POINT


With multiple individual viewpoints, you won't have to fight for that perfect sunset shot!



##### HOPI POINT


Offers wide-ranging, unobstructed views of the Grand Canyon.

#### DESERT VIEW DRIVE (EAST)



##### YAVAPAI POINT

The best place to see all the way into the Inner Canyon.



##### MATHER POINT

View nearly 1/4 of the Grand Canyon!



##### YAKI POINT

Head down the South Kaibab Trail to the famous "Ooh Aah Point".



##### DESERT VIEW

Boasts visibility over 100 miles on a clear day.